REGIONE AUTONOMA
VALLE D'AOSTA

COMUNE DI BRISSOGNE

COMMITTENTE

Società Idroelettrica Laures S.I.L. S.r.l.
Frazione Primaz, 6, 11020 Brissogne (AO)

Progetto

COSTRUZIONE IMPIANTO ELETTRICO A 15 KV NEI COMUNI DI BRISSOGNE E POLLEIN PER ALLACCIAMENTO NUOVA CABINA ELETTRICA DENOMINATA LAURES IN LOCALITÀ ILE BLONDE NEL COMUNE DI POLLEIN DELLA REGIONE AUTONOMA DELLA VALLE D'AOSTA - ART. 6 DELLA L.R. N. 8 DEL 28/04/2011 (L.E. N. 0363BIS)

Emissione
Istanza di autorizzazione

Oggetto e data di revisione
Ultima revisione: -

N° commessa
Maggio 2024

Diritti riservati ex art. 2578 C.C.
Riproduzione e consegna a terzi solo su specifica autorizzazione

MOSSO ALESSANDRO engineer

PROGETTISTA
Ing. MOSSO Alessandro
loc. Grande Charrière n.72 - 11020
Saint Christophe (AO)
cell. +39 329 7652898
mail. alessandro.mosso@gmail.com

Elaborato n°
T.04

Titolo
SEZIONI
SEZIONI TIPO

Scala 1:100 / 1:25

Sezioni indicate su **T.03** PLANIMETRIA ORTOFOTO

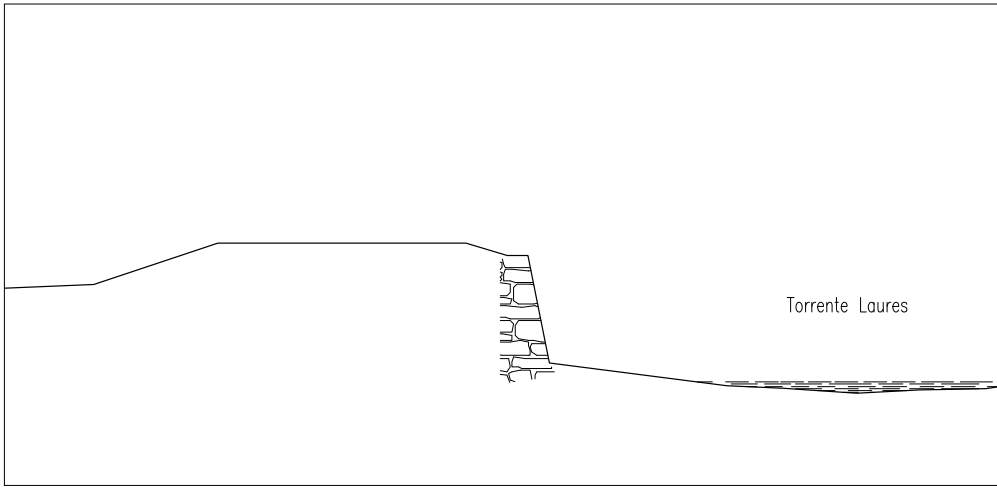
Torrente Laures

SEZIONI TIPO scala 1:25

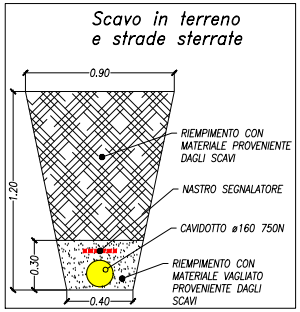
Scavo in terreno e strade sterrate
0.90
1.20
0.30
0.40
RIEMPIMENTO CON MATERIALE PROVENIENTE DAGLI SCAVI
NASTRO SEGNALATORE
CAVIDOTTO ø160 750N
RIEMPIMENTO CON MATERIALE VAGLIATO PROVENIENTE DAGLI SCAVI

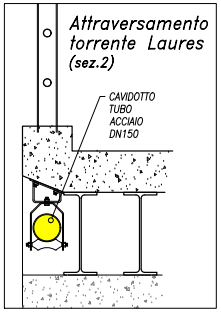
Attraversamento torrente Laures (sez.2)
CAVIDOTTO TUBO ACCIAIO DN150

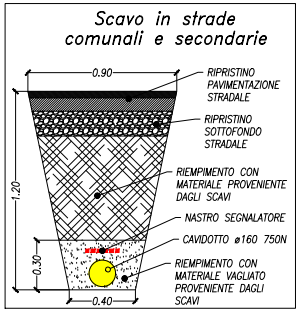
Scavo in strade comunali e secondarie
0.90
1.20
0.30
0.40
RIPRISTINO PAVIMENTAZIONE STRADALE
RIPRISTINO SOTTOFONDO STRADALE
RIEMPIMENTO CON MATERIALE PROVENIENTE DAGLI SCAVI
NASTRO SEGNALATORE
CAVIDOTTO ø160 750N
RIEMPIMENTO CON MATERIALE VAGLIATO PROVENIENTE DAGLI SCAVI

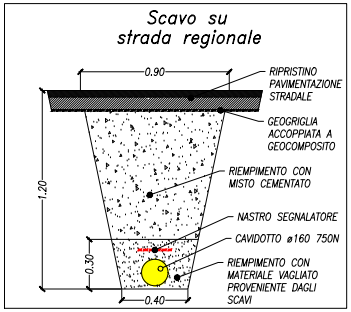
Scavo su strada regionale
0.90
1.20
0.30
0.40
RIPRISTINO PAVIMENTAZIONE STRADALE
GEOGRIGLIA ACCOPPIATA A GEOCOMPOSITO
RIEMPIMENTO CON MISTO CEMENTATO
NASTRO SEGNALATORE
CAVIDOTTO ø160 750N
RIEMPIMENTO CON MATERIALE VAGLIATO PROVENIENTE DAGLI SCAVI

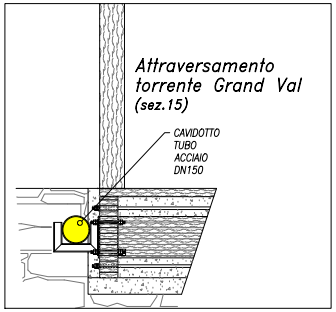
Attraversamento torrente Grand Val (sez.15)
CAVIDOTTO TUBO ACCIAIO DN150

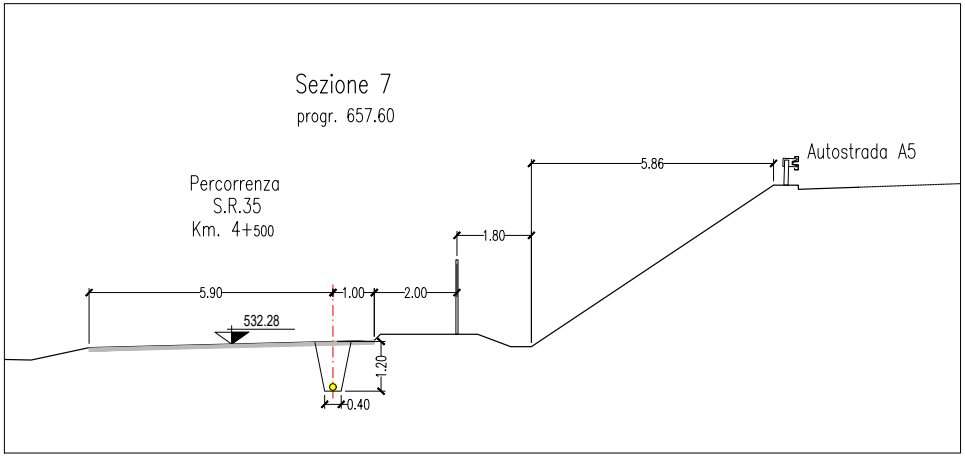
Sezione 7
progr. 657.60
Percorrenza S.R.35 Km. 4+500
Autostrada A5
5.86
1.80
5.90
1.00
2.00
532.28
1.20
0.40

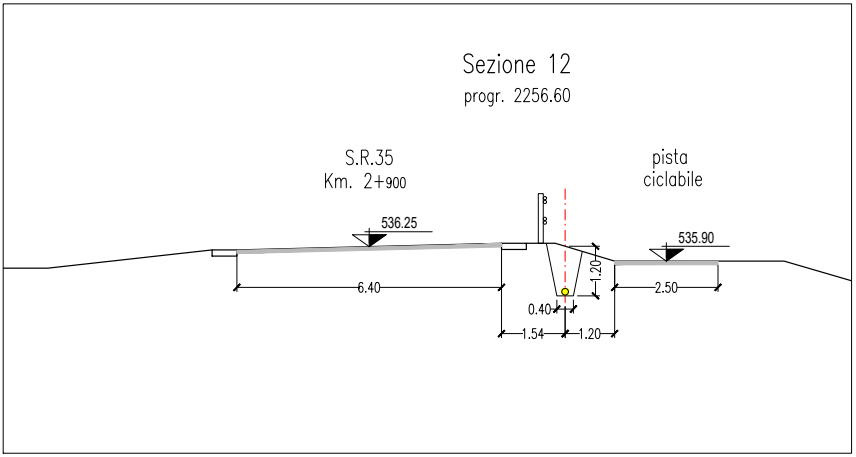
Sezione 12
progr. 2256.60
S.R.35 Km. 2+900
pista ciclabile
536.25
535.90
6.40
1.20
2.50
0.40
1.54
1.20

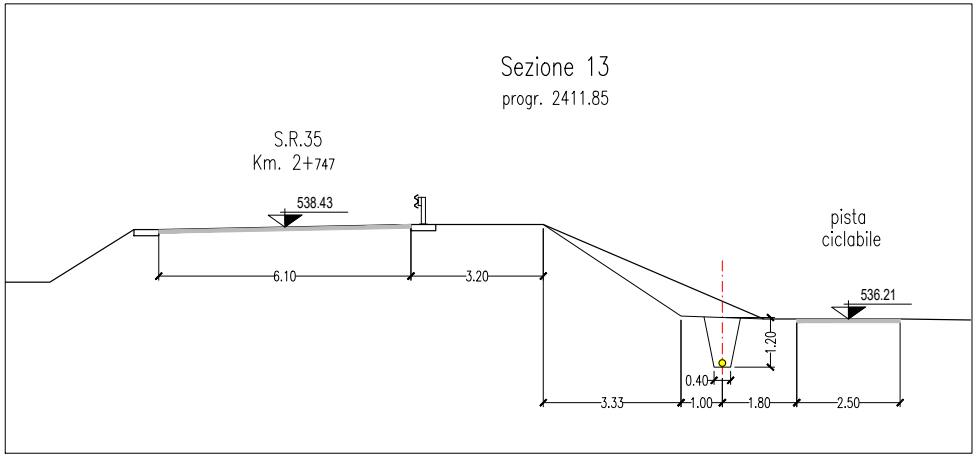
Sezione 13
progr. 2411.85
S.R.35 Km. 2+747
pista ciclabile
538.43
536.21
6.10
3.20
1.20
0.40
3.33
1.00
1.80
2.50

Sezione 1
progr. 0.00

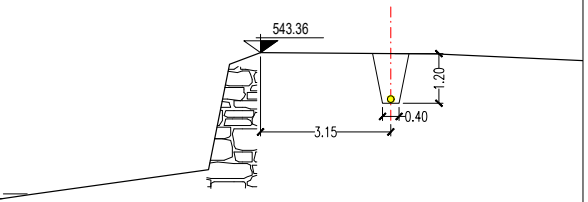

543.36
1.20
0.40
3.15

Sezione 2
progr. 45.35

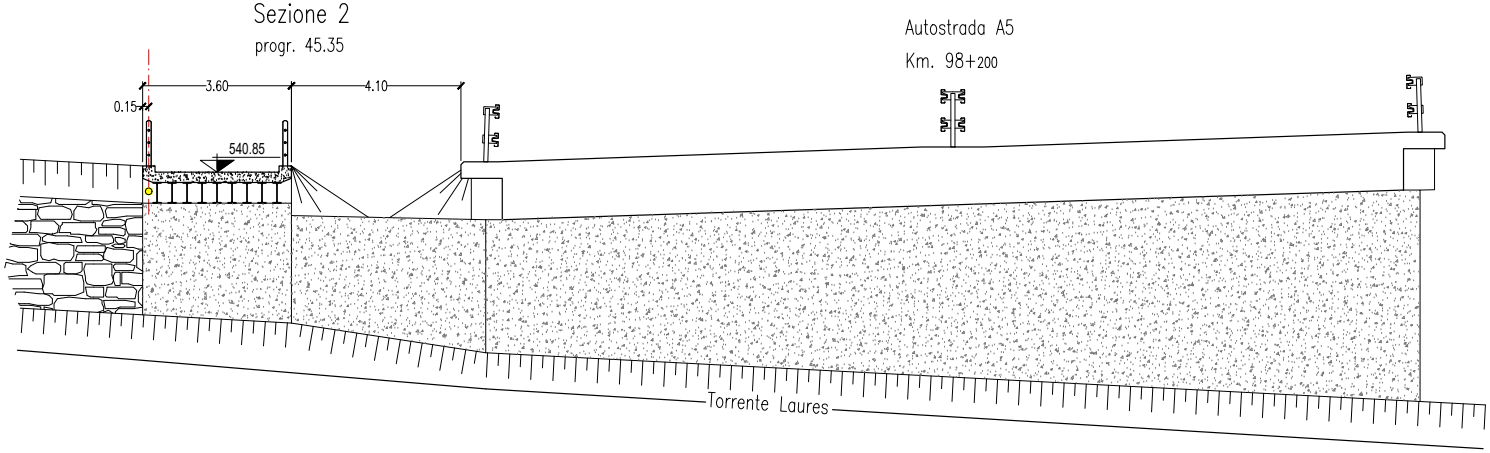

Autostrada A5
Km. 98+200
3.60
4.10
0.15
540.85
Torrente Laures

Sezione 8
progr. 858.45

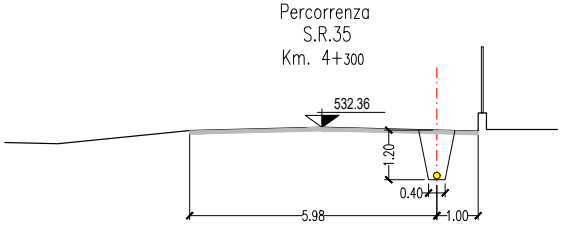

Percorrenza
S.R.35
Km. 4+300
532.36
1.20
0.40
5.98
1.00

Sezione 9
progr. 1157.30

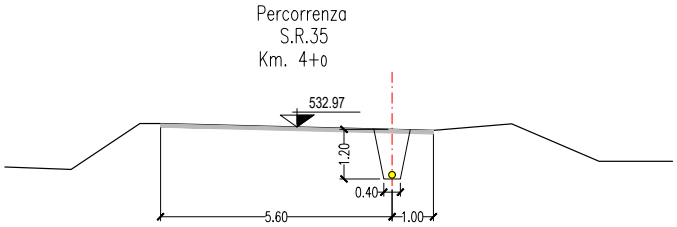

Percorrenza
S.R.35
Km. 4+0
532.97
1.20
0.40
5.60
1.00

Sezione 10
progr. 1555.45

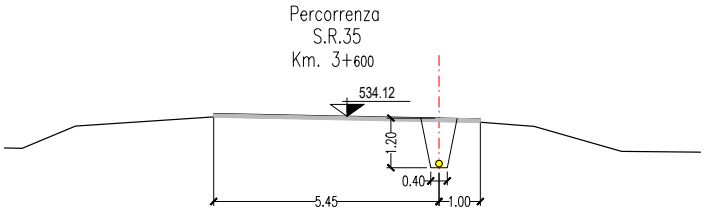

Percorrenza
S.R.35
Km. 3+600
534.12
1.20
0.40
5.45
1.00

Sezione 14
progr. 2513.85

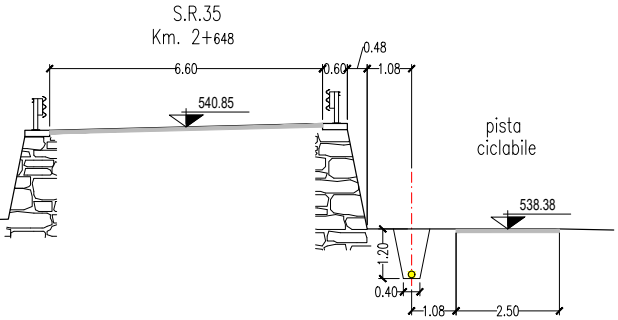

S.R.35
Km. 2+648
6.60
0.60
0.48
1.08
540.85
pista
ciclabile
538.38
1.20
0.40
1.08
2.50

Sezione 15
progr. 2617.30

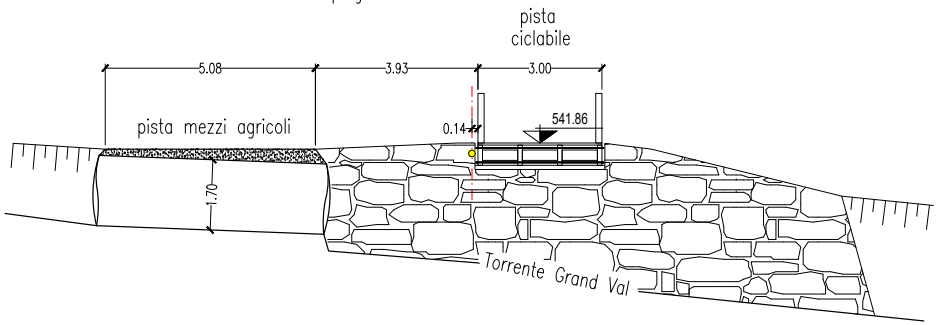

pista
ciclabile
5.08
3.93
3.00
pista mezzi agricoli
0.14
541.86
1.70
Torrente Grand Val

Sezione 16
progr. 2702.10

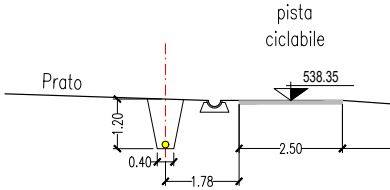

pista
ciclabile
Prato
538.35
1.20
0.40
1.78
2.50

Sezione 3

progr. 242.15

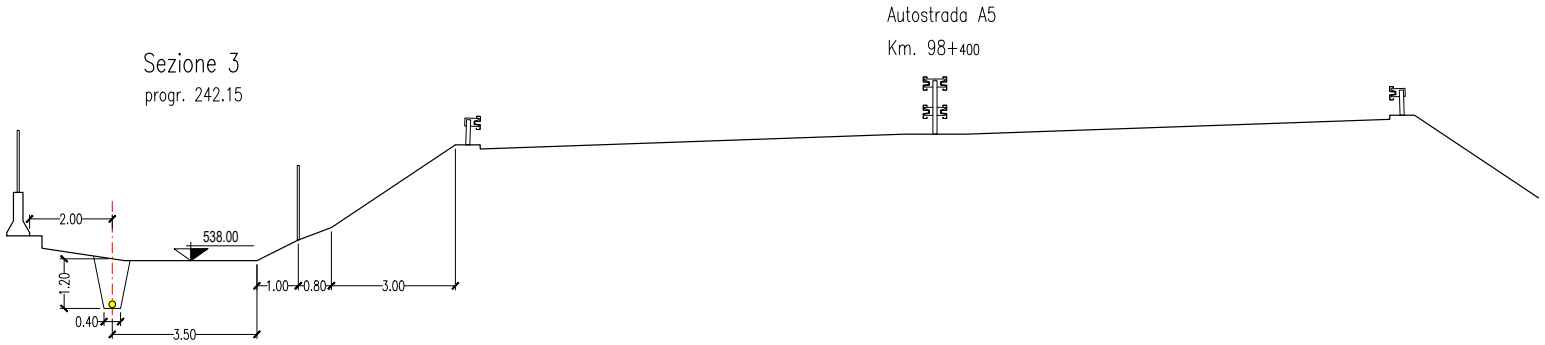
Autostrada A5
Km. 98+400
2.00
538.00
1.20
0.40
3.50
1.00
0.80
3.00

Sezione 4

progr. 379.50

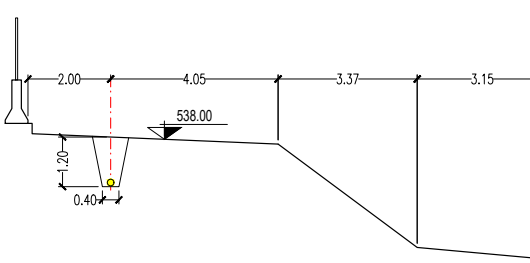
2.00
4.05
3.37
3.15
538.00
1.20
0.40

Sezione 11

progr. 2056.20

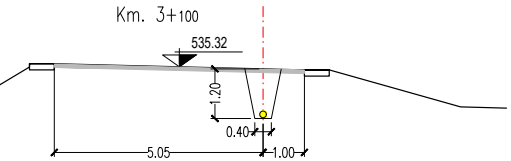
Percorrenza
S.R.35
Km. 3+100
535.32
1.20
0.40
5.05
1.00

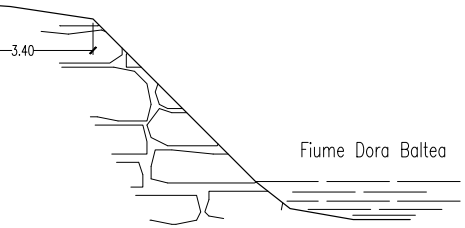
3.40
Fiume Dora Baltea

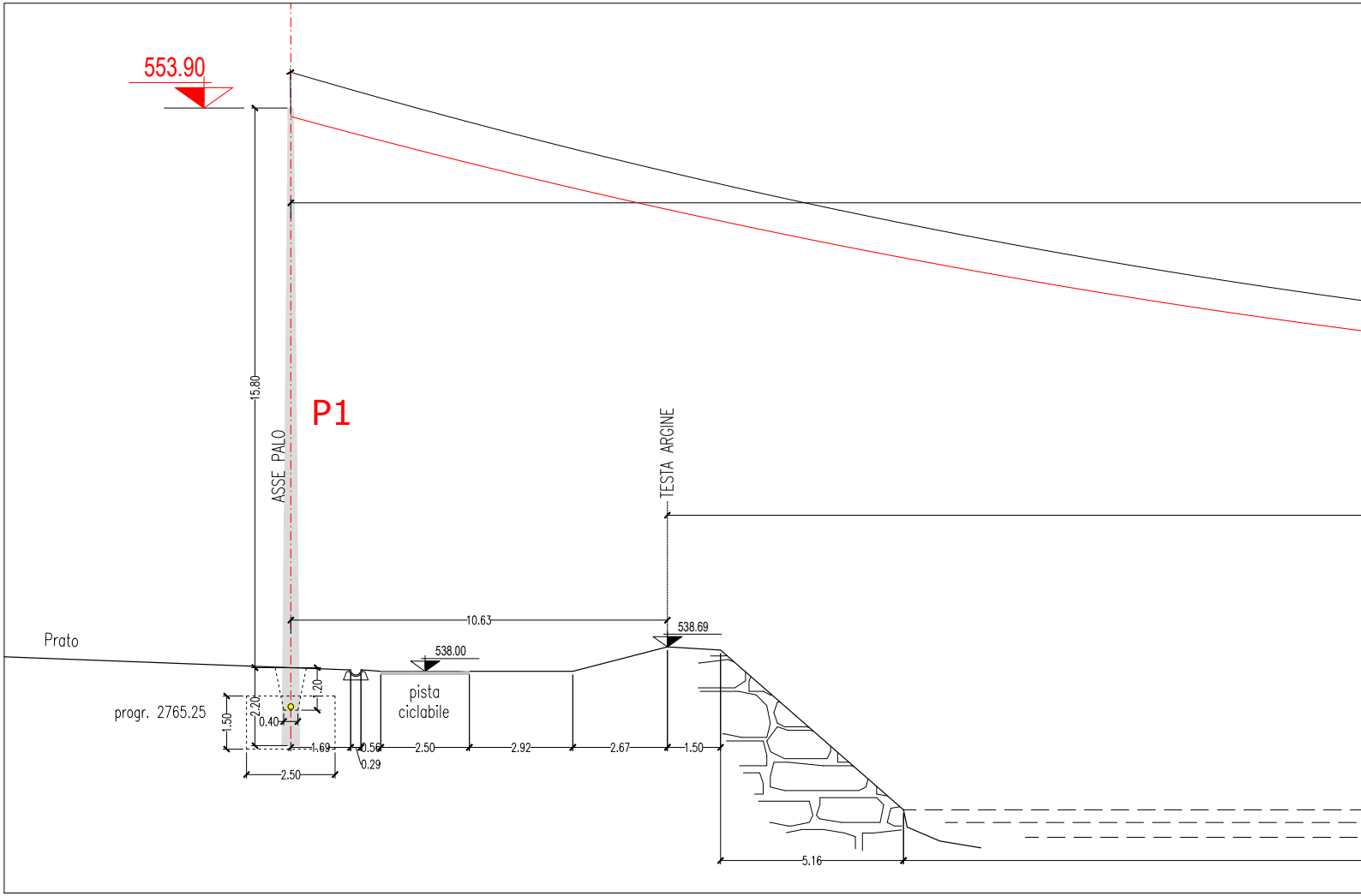
553.90
P1
ASSE PALO
15.80
TESTA ARGINE
10.63
538.69
Prato
538.00
pista ciclabile
progr. 2765.25
1.50
2.20
1.20
0.40
1.69
2.50
0.56
0.29
2.50
2.92
2.67
1.50
5.16

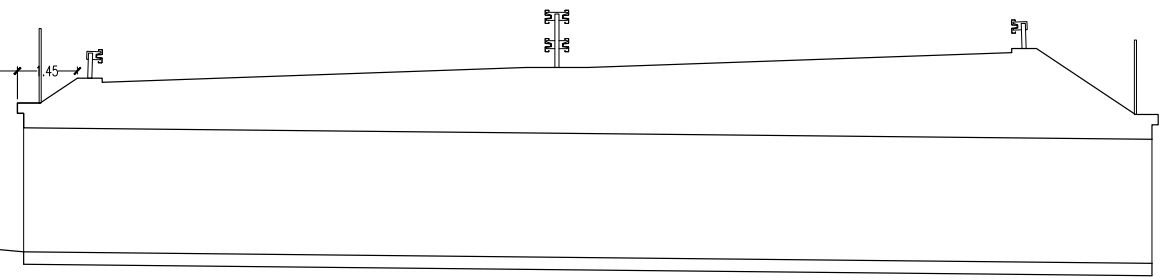
Autostrada A5

Km. 98+539

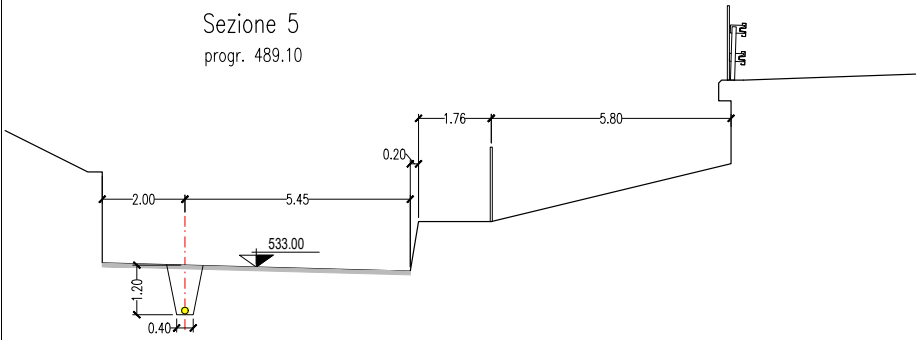
Sezione 5

progr. 489.10

1.76
5.80
0.20
2.00
5.45
533.00
1.20
0.40

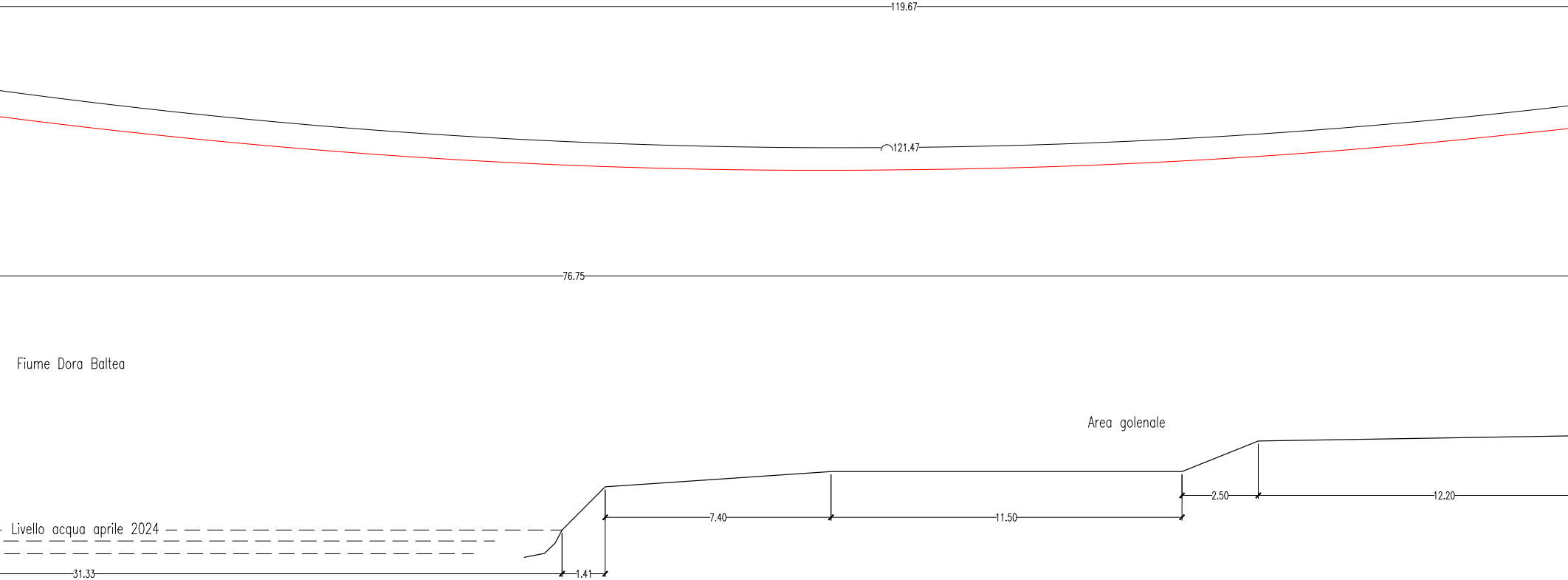
Sezione 17

ATTRAVERSAMENTO AEREO DORA BALTEA

119.67
121.47
76.75
Fiume Dora Baltea
Area golenale
Livello acqua aprile 2024
2.50
12.20
7.40
11.50
31.33
1.41

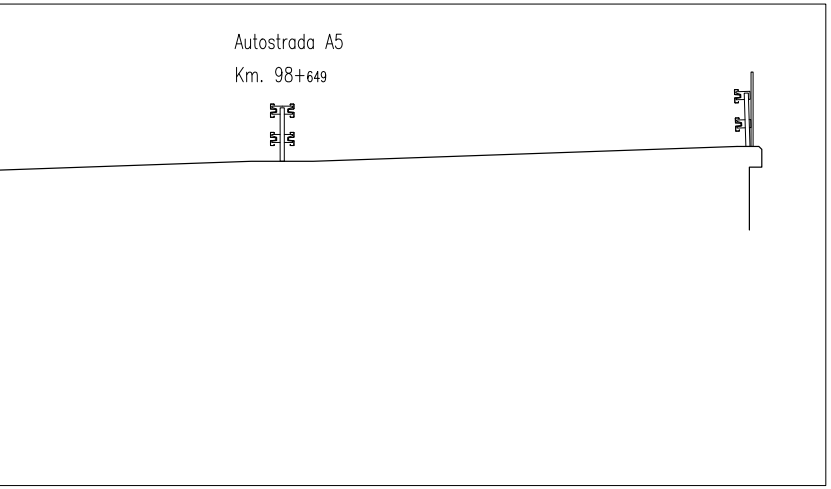
Autostrada A5
Km. 98+649

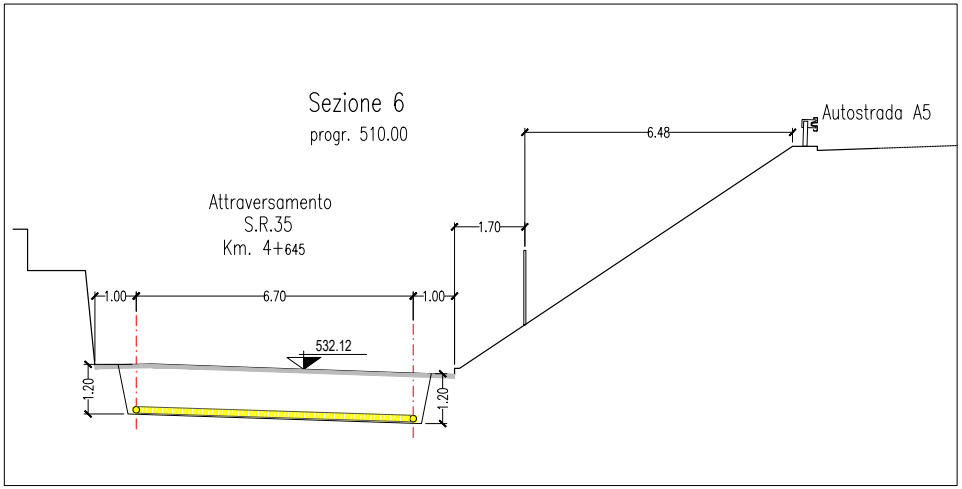
Sezione 6
progr. 510.00
Autostrada A5
6.48
Attraversamento
S.R.35
Km. 4+645
1.70
1.00
6.70
1.00
532.12
1.20
1.20

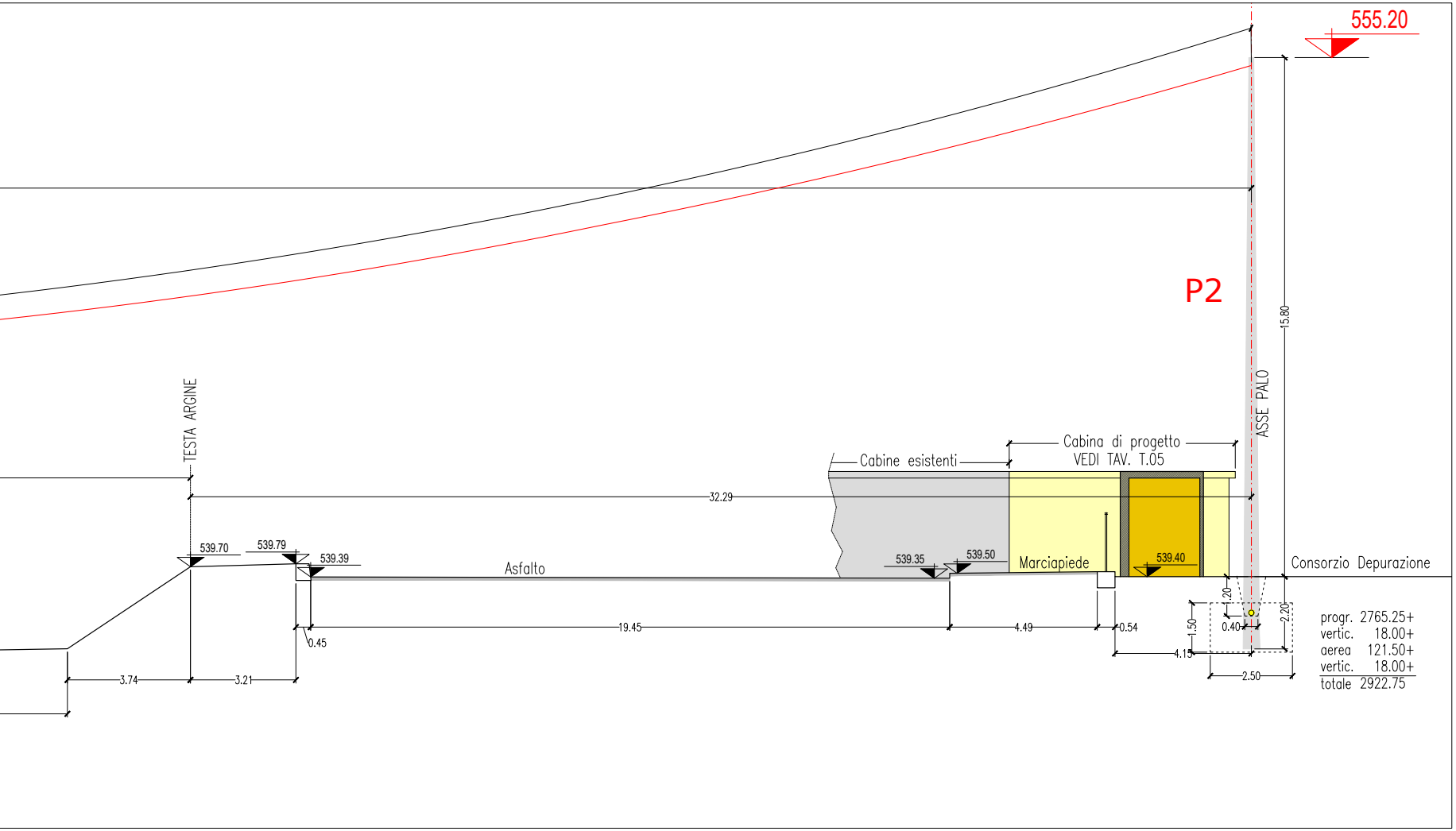
555.20
P2
15.80
ASSE PALO
TESTA ARGINE
Cabina di progetto
VEDI TAV. T.05
Cabine esistenti
32.29
539.70
539.79
539.39
Asfalto
539.35
539.50
Marciapiede
539.40
Consorzio Depurazione
1.20
2.20
1.50
0.40
0.45
19.45
4.49
0.54
4.15
2.50
3.74
3.21
progr. 2765.25+
vertic. 18.00+
aerea 121.50+
vertic. 18.00+
totale 2922.75