


Région Autonome
Vallée d'Aoste



Regione Autonoma
Valle d'Aosta

Assessorat de l'Agriculture
et des Ressources Naturelles
Assessorato Agricoltura
e Risorse Naturali

PICNIC AREAS and ACTIVITY PATHS in the A o s t a V a l l e y



Aosta Valley is a land of matchless beauty, with a wealth of natural resources. One easy, convenient way to enjoy these superb natural surroundings is undoubtedly a day spent relaxing in the open air in one of the numerous areas equipped for the purpose that visitors can find throughout the region.

For some time now, our Department, in collaboration with the various local administrations, has been devoting particular attention to the creation and upkeep of these delightful, inviting areas. As you flick through these pages, you can easily appreciate the amount of hard work and dedication that has gone into offering visitors such appealing, genuine, peaceful spots where they can breathe in the scent of the forest, admire breathtaking scenery or lie down and relax by the banks of lakes and rivers – and all of this in the comfort and convenience offered by the facilities available.

There are now a total of 34 specially equipped areas throughout the region, located at various altitudes, from the 350 metres of the Cignas area in Donnas village up to the 2020 m a.s.l. of the Lake Lod area in Chamois village. All of them are well equipped for visitors, offering tables, benches, water fountains, barbecues and toilets, as well as easy access for visitors with disabilities. Each of the files presented here also contains interesting basic information on the type of plant life present, the surrounding scenery and the walking trips to be enjoyed nearby. There is also information on the eleven equipped routes in the region, and a few simple yet important rules on how to make the most of the facilities available while respecting both nature and your fellow visitors.

We wish you all a peaceful, happy visit to the equipped areas and routes in Aosta Valley, enjoying our splendid natural surroundings.

Giuseppe Isabellon
Councillor for Agriculture and Natural Resources

PICNIC AREAS IN THE AOSTA VALLEY

1	AVISE <i>Lo Crou</i>	5
2	AYAS <i>Barmasc</i>	6
3	AYAS <i>Plan Villy</i>	7
4	BIONAZ <i>Bosco di Lexert</i>	8
5	BRUSSON <i>Bosco di Goën</i>	9
6	CHAMOIS <i>Lago di Lod</i>	10
7	CHAMPORCHER <i>Chardonney</i>	11
8	COGNE <i>Lillaz</i>	12
9	COURMAYEUR <i>Bosco del Miage</i>	13
10	DONNAS <i>Cignas</i>	14
11	DOUES <i>Belvedere</i>	15
12	ÉMARÈSE <i>Collet Zecore</i>	16
13	FÉNIS <i>Tzanté de Bouva</i>	17
14	FONTAINEMORE <i>Coumarial</i>	18
15	GRESSONEY-LA-TRINITÉ <i>Eyo</i>	19
16	ISSIME <i>Rickard</i>	20
17	LA SALLE <i>Plan Belle Crête</i>	21
18	LA THUILE <i>Preylet</i>	22
19	MORGEX <i>Genzianella</i>	23
20	MORGEX <i>Laoché</i>	24
21	MORGEX <i>Plan Capé</i>	25
22	NUS <i>Porliod</i>	26
23	PONT-SAINT-MARTIN <i>Bousc Daré</i>	27
24	RHÊMES-NOTRE-DAME <i>Carré</i>	28
25	SAINT-MARCEL <i>Les Druges</i>	29
26	SAINT-NICOLAS <i>Bois de la Tour</i>	30
27	SAINT-OYEN <i>Prenoud</i>	31
28	SARRE <i>Sources du Ruet</i>	32
29	TORGNON <i>Chantorné</i>	33
30	VALGRIENCHE <i>Plan Moulin</i>	34
31	VALSAVARENCE <i>Foncey</i>	35
32	VALTOURNENCHE <i>Breuil</i>	36
33	VALTOURNENCHE <i>Champlève</i>	37
34	VERRAYES <i>Champlong</i>	38

ACTIVITY PATHS IN THE AOSTA VALLEY

1	ANTEY-SAINT-ANDRÉ (for disabled)	40
2	ANTEY-SAINT-ANDRÉ	40
3	CHAMPDEPRAZ (for disabled)	41
4	COURMAYEUR	41
5	FONTAINEMORE	42
6	LA MAGDELEINE	42
7	MORGEX	43
8	SAINT-NICOLAS (for the blind)	43
9	TORGNON	44
10	VALTOURNENCHE (Maen)	44
11	VALTOURNENCHE (Cré-du-Pont)	45



PICNIC AREAS



AVISE
AYAS
BIONAZ
BRUSSON
CHAMOIS
CHAMPORCHER
COGNE
COURMAYEUR
DONNAS
DOUES
ÉMARÈSE
FÉNIS
FONTAINEMORE
GRESSONEY-LA-TRINITÉ
ISSIME
LA SALLE
LA THUILE
MORGEX
NUS
PONT-SAINT-MARTIN
RHÊMES-NOTRE-DAME
SAINT-MARCEL
SAINT-NICOLAS
SAINT-OYEN
SARRE
TORGNON
VALGRISENCE
VALSAVARENCE
VALTOURNENCHE
VERRAYES

ALTITUDE: 1150 m o.s.l.

DISTANCE FROM AOSTA: 21 km

TOTAL SURFACE AREA: 1,3 hectares

OWNER: public

TABLES WITH BENCHES: 22 + 1 for disabled

SEATING CAPACITY: 140 people approx.

DRINKING FOUNTAINS: 2

NUMBER OF BBQ: 11

TOILETS: 2 (one with disabled access) in a single building

VEGETATION: mixed conifer (Fir and Larch) and broad-leaved trees (Chestnut, Ash, Cherry, Oak, Birch and Lime woodland). Undergrowth composed of Dog Rose and Barberry.

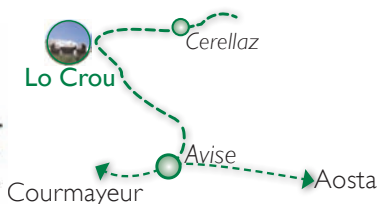


HOW TO GET THERE: take the regional road linking Avisè with Saint-Nicolas.

PANORAMIC VIEW: from the North-West you can see the Mont Blanc mountain range, to the South-West the Paramount range to the South the Tour Ronde and Mount Colombo, and to the South-East Mount Grivola.

EXCURSIONS:

by taking the path leaving the area you arrive at the Frenay river waterfall.



ALTITUDE: 1885 m o.s.l.

DISTANCE FROM AOSTA: 67 km

TOTAL SURFACE AREA: 1,3 hectares

OWNER: public and consortium

TABLES WITH BENCHES: 14 + 1 for disabled

SEATING CAPACITY: 90 people approx.

DRINKING FOUNTAINS: 2

NUMBER OF BBQ: 8

TOILETS: 3 (one with disabled access) in a single building

VEGETATION: mixed woodland consisting of Larch and Fir. Undergrowth: Rhododendrons and Juniper.



HOW TO GET THERE: take the local road which leads from the centre of Antagnod to Barmasc.

PANORAMIC VIEW: opposite you can see the Corno Bussola and the Corno Vitello and if you look north you can enjoy a marvellous view of the Monte Rosa mountain range.

EXCURSIONS:

from the area you can make your way to Colle Portola and Mount Zerbion or you can take a quiet walk along the river Courthoud which flows a short way above the service area itself. You can also make your way down to the village of Antagnod along an easy mule-track.

Barmasc



Antagnod



Verrès



Valle d'Ayas



ALTITUDE: 1576 m o.s.l.

DISTANCE FROM AOSTA: 65 km

TOTAL SURFACE AREA: 2 hectares

OWNER: consortium

TABLES WITH BENCHES: 18 + 2 for disabled

SEATING CAPACITY: 120 people approx.

DRINKING FOUNTAINS: 2

NUMBER OF BBQ: 6

TOILETS: 7 (one with disabled access) in 3 separate buildings

VEGETATION: thriving woodland, almost all Fir with sporadic Larch specimens. Undergrowth composed of Juniper, Heather, Barberry and Blueberry.



HOW TO GET THERE: take the regional road in Valle d'Ayas, after passing the town of Champoluc.

PANORAMIC VIEW: this area, located at the end of the valley, provides views to the South-East of Becca Piure, to the South Mount Zerbion, to the North Rocca di Verra, Breithorn and Rocce Nere.

EXCURSIONS:

- using the cablecar you can arrive at Crest from where you can admire Mount Testa Grigia and reach the village of Cunéaz, a typical mountain settlement, as well as Lakes Pinter and Perrin.
- By crossing the River Evançon near the village of Frachey you can arrive at the valley of Tournalin and Colle di Nana.
- The town of Saint-Jacques is the departure point for ascents to the Mount Rosa mountain range via Verra Valley; it is also possible, departing from the same town, to reach "Colle delle Cime Bianche".





ALTITUDE: 1550 m o.s.l.

DISTANCE FROM AOSTA: 23 km

TOTAL SURFACE AREA: 7 hectares

OWNER: consortium and private

TABLES WITH BENCHES: 45 + 3 for disabled

SEATING CAPACITY: 290 people approx.

DRINKING FOUNTAINS: 6

NUMBER OF BBQ: 17

TOILETS: 10 (one with disabled access) in 5 separate buildings

VEGETATION: mature, mainly Scottish Pine trees forest; groups of Larch and Fir; Juniper undergrowth.



HOW TO GET THERE: take the Valpelline regional road to the Lexert district.

PANORAMIC VIEW: to the East you can see Dent d'Herens, the Tza de Tzan glacier, Becca de Luseney and Les Grandes Murailles; to the West Vessona Valley, while to the North the Morion mountain chain and Colle Crête-Sèche that leads to the Otemma glacier.

EXCURSIONS:

take the private road that to the right run on the length of the river to the village of Râz. You arrive near the Alpe Primo from where you can reach the Berrier pasture. Continuing onwards, you reach the Crête-Sèche Refuge with the steep Aroletta mountain range behind it.





ALTITUDE: 1350 m o.s.l..

DISTANCE FROM AOSTA: 57 km

TOTAL SURFACE AREA: 3 hectares

OWNER: consortium

TABLES WITH BENCHES: 72 + 2 for disabled

SEATING CAPACITY: 450 people approx.

DRINKING FOUNTAINS: 3

NUMBER OF BBQ: 19

TOILETS: 4 (one with disabled access) in 2 separate buildings

VEGETATION: larch wood with Fir, Scottish Pine and broad-leaved trees (Green Alder, Goat Willow and Mountain Ash).



HOW TO GET THERE: take the Valle d'Ayas regional road after passing Vollon village.

PANORAMIC VIEW: facing South, in the East you can see Mont Néry, Becca Meriú, Becca Torché, Becca di Vlou and Punta Comagne, to the West Mont Pareil and to the North Fornolle Valley.

EXCURSIONS:

- crossing the Evançon River and travelling towards Râ Courthoud you arrive at Col di Joux.
- Continuing upstream to an equipped area you reach the town of Extrepièraz.
- You can reach Salomon village in the direction of Corno Bussola.





ALTITUDE: 2020 m o.s.l.

DISTANCE FROM AOSTA: 35 km

TOTAL SURFACE AREA: 0,5 hectares

OWNER: public

TABLES WITH BENCHES: 34

SEATING CAPACITY: 205 people approx.

DRINKING FOUNTAINS: 3

NUMBER OF BBQ: 15

TOILETS: 2 in a single building

VEGETATION: mixed Larch and Fir woodland. Undergrowth composed of Juniper, Rhododendron and Goat Willow.



HOW TO GET THERE: you can only arrive using the cablecar that departs from the Buisson village in the Borough of Antey-Saint-André, since access to vehicles is not allowed in the Borough of Chamois.

PANORAMIC VIEW: from the area in the East you can see Mount Fontané and Grand Dent, to the West Punta Fontanella, to the South Punta Tersiva and Becca di Luseny, to the North Petite and Grande Muraille and the Château des Dames.

EXCURSIONS:

- on reaching Clavalité Sanctuary you can climb to Punta Falinère.
- Instead, on the way down in the direction of the Cheneil district, you can go back up to Col di Nana.

Valtournenche

Lago di Lod

Chamois

Buisson

Châtillon



ALTITUDE: 1420 m o.s.l.

DISTANCE FROM AOSTA: 62 km

TOTAL SURFACE AREA: 5 hectares

OWNER: public

TABLES WITH BENCHES: 70 + 4 for disabled

SEATING CAPACITY: 450 people approx.

DRINKING FOUNTAINS: 4

NUMBER OF BBQ: 29

TOILETS: 9 (3 with disabled access) in 3 separate buildings

VEGETATION: mixed Larch and Fir woodland. Undergrowth composed of Juniper, Rhododendron and Goat Willow.

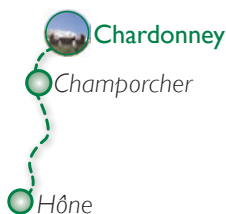


HOW TO GET THERE: take the Champorcher Valley regionale road, passing the village Castello until you reach the Chardonney district.

PANORAMIC VIEW: this final part of the Valley is surrounded by Tête des Hommes, Mount Glassier, Mount Déla, Tour Ponton, Rosa dei Banchi and Bec Laris located one after another in an East-West direction.

EXCURSIONS:

- the Chardonney district is the point of the Alta Via no. 2 which leads to Cogne Valley
- Moving upwards to the valley peak, you arrive at the Dondena refuge in the locality of the same name, and continue onwards until you reach the refuge of lake Miserin.
- On reaching, via the public road, the Mont Blanc locality, you arrive in an area with various footpath departure points that cover the land around the Natural Park Mont Avic.



ALTITUDE: 1605 m o.s.l.

DISTANCE FROM AOSTA: 30 km

TOTAL SURFACE AREA: 4,5 hectares

OWNER: public

TABLES WITH BENCHES: 45 + 2 for disabled

SEATING CAPACITY: 280 people approx.

DRINKING FOUNTAINS: 3

NUMBER OF BBQ: 14

TOILETS: 3 (one with disabled access) in a single building

VEGETATION: wood mainly composed of Larch mixed with Fir and Swiss Stone Pine. Undergrowth composed of Juniper and Barberry.



HOW TO GET THERE: you can arrive by travelling in the direction of the Valley of Lillaz, after Cogne town.

PANORAMIC VIEW: from this area you can see Val Vaille to the South, Mount Penne Blanche to the North and to the East Urtier Valley with the relative waterfalls in Lillaz.

EXCURSIONS:

from the Lillaz district, follow the path that rises to the left of the river to the Urtier Valley in order to reach the rocky drop, the origin of the Lillaz waterfalls; continuing onwards you arrive at the small village of Goilles and from here climb along the valley to reach the Bardoney valley and mountain pasture.



Courmayeur Bosco del Miage 9

ALTITUDE: 1540 m o.s.l.

DISTANCE FROM AOSTA: 44 km

TOTAL SURFACE AREA: 5 hectares

OWNER: public

TABLES WITH BENCHES: 84 + 1 for disabled


SEATING CAPACITY: 510 people approx.

DRINKING FOUNTAINS: 5

NUMBER OF BBQ: 22

TOILETS: 6 (one with disabled access) in 3 separate buildings

VEGETATION: sparse and irregular, mature woodland dominated by Larch, Fir and broad-leaved trees. Undergrowth composed of Juniper, Elderberry, Goat Willow and Dog Rose.



HOW TO GET THERE: you can arrive by taking the Val Veny regional road to the left of the valley.

PANORAMIC VIEW: from the area you can admire the Mont Blanc to the East, to the North Les Grandes Jorasses, Aiguille Noire, Les Dames des Anglais and Dente del Gigante, to the West the Miage and Brouillard glaciers, while Tête de Chécrouit, Punta Youla and Mont Chétif are located to the South.

EXCURSIONS:

- when you reach the locality of Combal you can follow the path till the Mont Fortin and to the Col des Chavannes; otherwise is walking forward to the Lake Combal and coming to the meadows of Arp and finally reaching the Mont Favre.
- From the refuge Elisabetta is possible to climb up until the Col de la Seigne, following the Tour du Mont Blanc track.



ALTITUDE: 350 m o.s.l.

DISTANCE FROM AOSTA: 48 km

TOTAL SURFACE AREA: 2,5 hectares

OWNER: public

TABLES WITH BENCHES: 40 + 2 for disabled

SEATING CAPACITY: 252 people approx.

DRINKING FOUNTAINS: 4

NUMBER OF BBQ: 32

TOILETS: 3 (one with disabled access) in a single building

VEGETATION: forest mainly composed of Chestnut with sporadic other broad-leaved trees (Birch Hazelnut Goat Willow, Ash, Poplar and Cherry). Some isolated Larch specimens. Undergrowth composed of Barberry, Dog Rose and White Willow in shrub form.



HOW TO GET THERE: you can arrive by crossing the Dora Baltea River at the altitude of Donnas town along State Road 26.

PANORAMIC VIEW: from this place, located at the start of the central valley, you can look North-West to Bard Fortress, and in the direction of the mouth of Lys Valley to see the ancient Castellaccio of Pont-Saint-Martin.

EXCURSIONS:

- cross the mule track that departs from the Outrefer district to reach "I pian" lower valley pasture and continue onwards along the path leading to the Cormoney mountain pasture.
- Take the public road to the Les Donnes district and then the path leading to the Moja mountain pastures.



ALTITUDE: 1800 m o.s.l.
DISTANCE FROM AOSTA: 44 km
TOTAL SURFACE AREA: 0,5 hectares
OWNER: consortium
TABLES WITH BENCHES: 26 + 1 for disabled
SEATING CAPACITY: 156 people approx.
DRINKING FOUNTAINS: 1
NUMBER OF BBQ: 12
TOILETS: 3 (one with disabled access) in a single building
VEGETATION: mature, Fir woodland, with modest Larch specimens and individual Scottish Pine and broad-leaved trees. Undergrowth: Juniper and Blueberry.



HOW TO GET THERE: you can arrive by taking the road leading up to Doues town towards the Champillon district.

PANORAMIC VIEW: to the North you can admire Grand Combin, Mount Gelé, Mount Avril, Gran Tête de By and the Morion Massif; to the South East you can view Becca di Viou, while turning South you can see Mount Emilius, Becca di Nona and Mount Grivola and the Gran Paradiso Massif in the background.

EXCURSIONS:

- the area is located near the By Valley, the location of the Savoia bivouac and Chiarella (Amiante) Refuge.
- By climbing the path that leads to Colle di Champillon you come across the Alta Via No.1 and Tour du Combin paths.





ALTITUDE: 1616 m o.s.l.

DISTANCE FROM AOSTA: 40 km

TOTAL SURFACE AREA: 1 hectares

OWNER: Public

TABLES WITH BENCHES: 24 + 2 for disabled

SEATING CAPACITY: 160 people approx.

DRINKING FOUNTAINS: 3

NUMBER OF BBQ: 9

TOILETS: 2 (one with disabled access) in a single building

VEGETATION: Larch woodland. Underwood composed of Barberry, Bearberry and Juniper.



HOW TO GET THERE: you can arrive by taking the regional road that joins the Eresaz district to Col Tzecore.

PANORAMIC VIEW: the district boasts excellent views since this area is located on flatland on the left slope of the Dora Baltea, at the point in which the central valley axis forms a curve. From here you can admire many of the main peaks in Valle d'Aosta including the Matterhorn and the Grandes Murailles.

EXCURSIONS:

- From the Sommarèse district you can travel towards Testa di Comagna; there is an excellent view of Valle d'Ayas and the Mount Rosa range along this path.
- Near the Eresaz district you can visit the characteristic, natural corner of the very picturesque Fantasma Lake.



ALTITUDE: 525 m o.s.l.

DISTANCE FROM AOSTA: 14 km

TOTAL SURFACE AREA: 1,78 hectares

OWNER: Public

TABLES WITH BENCHES: 72 people approx.

DRINKING FOUNTAINS: 1

TABLES: 2

BENCHES: 24

TOILETS: 11 (one with disabled access) in a single building

VEGETATION: Sparse woodland with Oak, Cherry, Birch and Ash.



HOW TO GET THERE: you can arrive by turning left near the start of Fénis town, before the castle of the same name.

PANORAMIC VIEW: from the area you can see a sequence of mountains by turning 360 degrees from the North-East to the South-West: Mount Zerbion, Corno Bussola, Mount Néry, Mount Croquet, Mount Emilius, the Paramount chain, Becca d'Aveille, Becca Conge, the Longhède summit and Becca d'Aver.

EXCURSIONS:

- By departing from the Tzanté de Bouva district you can take the track that leads to Saint Julien's Sanctuary and Mount Corquet.
- Worth noting, even if it's a long trip, the ascent along the entire Clavalité Valley.





ALTITUDE: 1440 m o.s.l.

DISTANCE FROM AOSTA: 69 km

TOTAL SURFACE AREA: 0,3 hectares

OWNER: public

TABLES WITH BENCHES: 13 + 1 for disabled

SEATING CAPACITY: 84 people approx.

DRINKING FOUNTAINS: 2

NUMBER OF BBQ: 14

TOILETS: 3 (one with disabled access) in a single building

VEGETATION: varied and composed of Beech, Fir, Birch and some Larch specimens.




HOW TO GET THERE: you can arrive by taking the Lys Valley regional road until you pass Fontainemore town. From here continue onwards until you reach the diversion on the River Lys, and follow the direction for Coumarial.

PANORAMIC VIEW: in front of you, you can admire the Dames de Chablais summits and, to the right, Mount Néry.

EXCURSIONS:

- from the equipped area you can take excursions that lead to the Coda Refuge, Mount Mars and Vargno Lake.
- You can reach the Alta Via No. 1 which, starting in Donnas, travels the altitude of the side valleys to the left, up to Courmayeur





ALTITUDE: 1650 m o.s.l.

DISTANCE FROM AOSTA: 85 km

TOTAL SURFACE AREA: 0,75 hectares

OWNER: public

TABLES WITH BENCHES: 32 + 2 for disabled

SEATING CAPACITY: 204 people approx.

DRINKING FOUNTAINS: 2

NUMBER OF BBQ: 10

TOILETS: 3 (one with disabled access) in a single building

VEGETATION: presence of isolated Larches trees or in small groups.
Undergrowth composed of Juniper, Goat Willow and Elder.



HOW TO GET THERE: you can arrive by taking the Lys Valley regional road and passing Gressoney-la-Trinité town.

PANORAMIC VIEW: towards the North-West you can admire the Mount Rosa mountain range, from this position in particular you can see the Naso del Lyskamm; to the West you can see Mount Testa Grigia.

EXCURSIONS:

- the area is close to paths that depart for Colli Bettaforca and Bettolina or Col d'Olen.
- You can reach the Gastaldi bivouac and Gabiet Lake, departing from Gressoney-la-Trinité.
- The Staffal district is instead the departure point for all excursions to the Mount Rosa mountain range and the relative refuges.



ALTITUDE: 1000 m o.s.l.

DISTANCE FROM AOSTA: 67 km

TOTAL SURFACE AREA: 0,25 hectares

OWNER: public

TABLES WITH BENCHES: 9 + 1 for disabled

SEATING CAPACITY: 60 people approx.

DRINKING FOUNTAINS: 2

NUMBER OF BBQ: 5

TOILETS: 3 (one with disabled access) in a single building

VEGETATION: vegetation is mainly composed of broad-leaved trees. The most represented among these are Mountain Maple, Ash, Cherry, Lime and Birch.

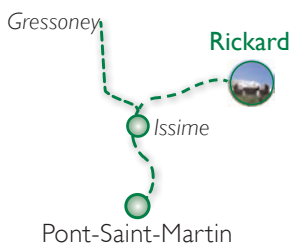


HOW TO GET THERE: you can arrive by taking the Lys Valley regional road until you pass Issime town.

PANORAMIC VIEW: the area offers views, to the North, of the valley above the Walser village of Niel that culminates in Punta Lazouney beside the hill of the same name.

EXCURSIONS:

possibility of taking easy excursions along the “Grande Sentiero Walser” (Large Walser Path) path that connects the towns of Gaby and Issime.





ALTITUDE: 1700 m o.s.l.

DISTANCE FROM AOSTA: 34 km

TOTAL SURFACE AREA: 0,36 hectares

OWNER: public

TABLES WITH BENCHES: 12 + 2 for disabled

SEATING CAPACITY: 84 people approx.

DRINKING FOUNTAINS: 1

NUMBER OF BBQ: 7

TOILETS: 3 (one with disabled access) in a single building

VEGETATION: the area is mostly situated in an old Larch pasture, surrounded by Spruce Fir.

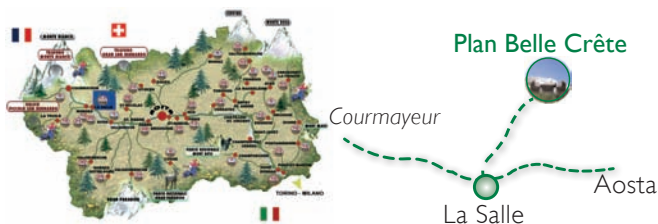


HOW TO GET THERE: after passing La Salle town, continue onwards in the direction of Planaval until you pass the Morge Dessus district.

PANORAMIC VIEW: in front of the area you can clearly see the "Vallon" and the Promoud with Mount Paramount in the background; to the West you can admire the Mont Blanc mountain chain; to the East you can look across the central valley to the side valleys of Valgrisenche, Valsavarenche and Rhêmes Valley.

EXCURSIONS:

excursions leave the area to Grassey, the cottages in Licony, the lake of the same name and the new Pascal bivouac on Testa Licony.



ALTITUDE: 1450 m o.s.l.

DISTANCE FROM AOSTA: 42 km

TOTAL SURFACE AREA: 2,5 hectares

OWNER: public

TABLES WITH BENCHES: 51 + 1 for disabled

SEATING CAPACITY: 312 people approx.

DRINKING FOUNTAINS: 3

NUMBER OF GRILLS: 22

TOILETS: 2 (one with disabled access) in a single building

VEGETATION: thriving, mature Fir and Larch woodland. Undergrowth composed of Juniper, Dog Rose and Hawthorn.



HOW TO GET THERE: depart from La Thuile town and take the road leading to the start of the Piccolo San Bernardo cablecar.

PANORAMIC VIEW: looking North, turn in a clockwise direction to see Mount Belleface, Tête des Jeunes and Tête des Vieux, Punta della Croce, Mount Colmet, Grand Assaly, the Ruitor glacier and Testa di Les Suches located to the West.

EXCURSIONS:

- you can reach Mount du Parc, by departing from La Thuile town.
- From the La Joux district you can reach Glacier Lake up to Bella Comba Valley.
- From Buic village you can reach Le Baite in Crétaz and Foillex and, afterwards, Colle della Croce.

Colle del Piccolo San Bernardo

Col San Carlo

Preylet

La Thuile

Pré-Saint-Didier



ALTITUDE: 1970 m o.s.l.

DISTANCE FROM AOSTA: 37 km

TOTAL SURFACE AREA: 3 hectares

OWNER: public

TABLES WITH BENCHES: 34 + 2 for disabled

SEATING CAPACITY: 216 people approx.

DRINKING FOUNTAINS: 3

NUMBER OF BBQ: 16

TOILETS: 2 (one with disabled access) in a single building

VEGETATION: mature woodland mainly composed of Fir mixed with Larch and individual specimens of Scottish Pine and Swiss Stone Pine. Presence of Juniper in the undergrowth.



HOW TO GET THERE: you can arrive by taking the regional road which from Morgex leads to Colle San Carlo.

PANORAMIC VIEW: to the North West you can see Mount Cramont, Mount Chétif, the Mont Blanc, Dente del Gigante and Les Grandes Jorasses. To the North you can see Testa Licony and Grande Rochère; while Vertosan Valley is located to the North East.

EXCURSIONS:

- you can reach Arpy Lake and then Pietra Rossa Lake, by taking the path near the equipped area.
- From Colle San Carlo, by following the pedestrian road that turns right on a mainly flat path you arrive to Arpy Head, where you can admire Mont Blanc.



ALTITUDE: 1970 m o.s.l.

DISTANCE FROM AOSTA: 37 km

TOTAL SURFACE AREA: 0,25 hectares

OWNER: public

TABLES WITH BENCHES: 18

SEATING CAPACITY: 108 people approx.

DRINKING FOUNTAINS: 2

NUMBER OF BBQ: 8

TOILETS: Near the start toward the Lac d'Arpy

VEGETATION: mature woodland mainly composed of fir mixed with Larch and individual specimens of Scots Pine and Swiss Stone Pine. Presence of Juniper in the undergrowth.



HOW TO GET THERE: you can arrive by taking the regional road which from Morgex leads to Colle San Carlo or arriving from La Thuile passing through Colle San Carlo.

PANORAMIC VIEW: to the North West you can see Mount Cramont, Mount Chétif, The Mont Blanc, Dente del Gigante and Les Grandes Jorasses. To the North you can see Testa Licomy and Grande Rochère; while Vertosan Valley is located to the North East.

EXCURSIONS:

- you can reach Arpy Lake and then Pietra Rossa Lake, by taking the path near the equipped area.
- From Colle San Carlo, by following the pedestrian road that turns right on a mainly flat path you arrive to Arpy Head, the place in which you can admire Mont Blanc.



ALTITUDE: 1930 m o.s.l.

DISTANCE FROM AOSTA: 35 km

TOTAL SURFACE AREA: 0,65 hectares

OWNER: public

TABLES WITH BENCHES: 16 + 1 for disabled

SEATING CAPACITY: 102 people approx.

DRINKING FOUNTAINS: 2

NUMBER OF BBQ: 9

TOILETS: 3 (one with disabled access) in a single building

VEGETATION: mature woodland mainly composed of Fir mixed with Larch and individual specimens of Scots Pine, Swiss Stone Pine and Silver Fir. Presence of Juniper in the undergrowth.



HOW TO GET THERE: you can arrive by taking the regional road which from Morgex leads to Colle San Carlo or arriving from La Thuile passing through Colle San Carlo.

PANORAMIC VIEW: the area is immersed in woodland greenery composed mainly of Fir and Larch.

EXCURSIONS:

starting from the area you can reach Arpy village, the departure point of numerous excursions.



ALTITUDE: 1900 m o.s.l.

DISTANCE FROM AOSTA: 32 km

TOTAL SURFACE AREA: 0,3 hectares

OWNER: public and private

TABLES WITH BENCHES: 10 + 2 for disabled

SEATING CAPACITY: 72 people approx.

DRINKING FOUNTAINS: 2

NUMBER OF BBQ: 8

TOILETS: 3 (one with disabled access) in a single building

VEGETATION: typical Alpine vegetation consisting of Larch and xerophilous bushes like Barberry, Sloe and Wild Rose.

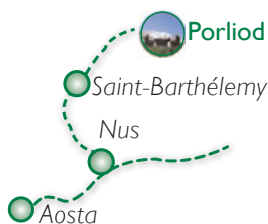


HOW TO GET THERE: from Nus you take the main regional road as far as the village of Lignan, then continue along the local road approximately 3 km until arriving at Porliod.

PANORAMIC VIEW: to the north-east you can see Cima Longhede and then Becca d'Aver and Mont Méabé that separates the Torgnon district; to the west you can enjoy views over the lower valley and the valleys of Clavalité, Saint-Marcel, Les Laures with Mont-Emilius and the district of Pila.

EXCURSIONS:

the footpath signposts near the area indicate paths 11B and 11C which direct you to the refuge and oratory of Cuney, whereas path no. 14 leads to the Sanctuary of Champlaisant, following the cross-country skiing track. Lastly there is a sign indicating part of the Intervallley Itinerary no. 105 which starts from Aosta, in the village of Porossan, and ends in the town of Gressoney-Saint-Jean, at the Colle Valdobbia.





ALTITUDE: 450 m o.s.l.

DISTANCE FROM AOSTA: 56 km

TOTAL SURFACE AREA: 0,2 hectares

OWNER: public

TABLES WITH BENCHES: 9 + 1 for disabled

SEATING CAPACITY: 60 people approx.

DRINKING FOUNTAINS: 1

NUMBER OF BBQ: 4

TOILETS: 2 (one with disabled access) in a single building

VEGETATION: woodland composed exclusively of broad-leaved trees (Chestnut and Birch).



HOW TO GET THERE: you can arrive by travelling for about 2 km along the regional road which, from Pont-Saint-Martin town centre, goes upwards to Perloz.

PANORAMIC VIEW: from the area to the East you can see East to Mount Parassone; to the North West you can see Mount Lose Bianche and Mount Croix-Corma; to the West you can see Bec Cormoné and to the South East Mount Bo.

EXCURSIONS:

near the area you can take the Strada dei Vigneti (Vineyards Road) that links to Donnas town and the Madonna della Guardia-Perloz path.



ALTITUDE: 1626 m o.s.l.

DISTANCE FROM AOSTA: 30 km

TOTAL SURFACE AREA: 3 hectares

OWNER: consortium

TABLES WITH BENCHES: 33 + 2 for disabled

SEATING CAPACITY: 210 people approx.

DRINKING FOUNTAINS: 2

NUMBER OF BBQ: 26

TOILETS: 3 (one with disabled access) in a single building

VEGETATION: mature woodland mainly composed of Larch with Fir and Swiss Stone Pine. Undergrowth composed of Juniper, Barberry and Dog Rose.



HOW TO GET THERE: you can arrive by taking the Valle di Rhêmes regional road to the Artalle district.

PANORAMIC VIEW: to the West you can see Becca di Fos, Becca di Tey and Punta Felumaz; the opposite direction hosts Mount Rolletta and Punta Bianca.

EXCURSIONS:

- there is a monumental Larch wood near the Artalle district.
- Departing from the area you can take a walk in the Quesseunaz and Torrent Valleys.
- From Rhêmes-Notre-Dame town you can reach the Sort and Entrelor Valleys



ALTITUDE: 1600 m o.s.l.

DISTANCE FROM AOSTA: 26 km

TOTAL SURFACE AREA: 1,2 hectares

OWNER: public

TABLES WITH BENCHES: 26 + 2 for disabled

SEATING CAPACITY: 168 people approx.

DRINKING FOUNTAINS: 3

NUMBER OF BBQ: 12

TOILETS: 2 (one with disabled access) in a single building

VEGETATION: mature woodland mainly composed of Fir mixed with Larch and some specimens of Scots Pine, Swiss Stone Pine and Silver Fir. Presence of Juniper and Rhododendron in the undergrowth.



HOW TO GET THERE: you can arrive by taking the regional road leading up to Saint-Marcel, which arrives to the Les Druges district.

PANORAMIC VIEW: from the equipped area, to the South and to the South West you can see Mount Corquet, Becca di Salé and Punta Plan Rué.

EXCURSIONS:

- you can reach Mount Corquet by taking the path departing from the Les Druges district. Follow the path going East to reach Maison Blanche and then, from here, continue onwards to Clavalité Valley.
- Turning West, you can reach the old mines, up to Saint-Marcel Valley.



26 Saint-Nicolas Bois de la Tour

ALTITUDE: 1200 m o.s.l.

DISTANCE FROM AOSTA: 17 km

TOTAL SURFACE AREA: 1,6 hectares

OWNER: public and private

TABLES WITH BENCHES: 28 + 1 for disabled

SEATING CAPACITY: 170 people approx.

DRINKING FOUNTAINS: 2

NUMBER OF BBQ: 7

TOILETS: 2 (one with disabled access) in a single building

VEGETATION: woodland composed of mature Larch trees with some Fir and Birch. Undergrowth composed of Juniper, Barberry, Goat Willow and Bearberry.



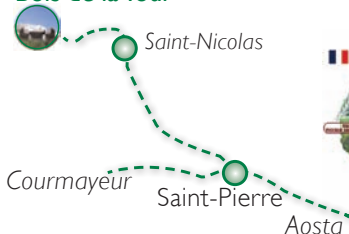
HOW TO GET THERE: easy to reach, due to its proximity to Saint-Nicolas town.

PANORAMIC VIEW: the area overlooks the central valley. Starting in the South West and looking South you can see Becca del Merlo, Mount Grivola, Punta del Gran "Nomenon;" while Mount Emilius is located to the South East.

EXCURSIONS:

- from the Bois de la Tour through the vineyards of the "Enfer" you can reach the village of Arvier.
- From Saint-Nicolas you can walk toward the village of Vens and from here you continue to the Vertosan's combe.

Bois de la Tour



ALTITUDE: 1327 m o.s.l.

DISTANCE FROM AOSTA: 18 km

TOTAL SURFACE AREA: 0,3 hectares

OWNER: public

TABLES WITH BENCHES: 21 + 1 for disabled

SEATING CAPACITY: 132 people approx.

DRINKING FOUNTAINS: 2

NUMBER OF BBQ: 13

TOILETS: 2 (one with disabled access) in a single building

VEGETATION: mixed woodland composed of Fir, Larch and specimens of Grey Alder. Undergrowth featuring Goat Willow and mountain sash..

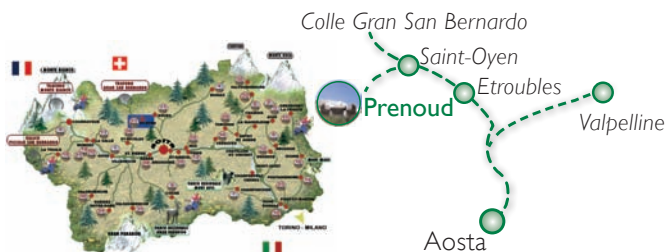


HOW TO GET THERE: you can arrive by taking the road leading up to town of Saint-Oyen, towards the Flassin Valley.

PANORAMIC VIEW: looking to the South East you can see Tête de Bois and towards the South Mount Fallère, while Serena Head and the Malatrà peaks are located to the West.

EXCURSIONS:

excursions depart near the area for Gran Testa, Flassin Valley, Tête de Bois and Mount Fallère.





ALTITUDE: 1305 m o.s.l.

DISTANCE FROM AOSTA: 13 km

TOTAL SURFACE AREA: 3 hectares

OWNER: public

TABLES WITH BENCHES: 43

SEATING CAPACITY: 258 people approx.

DRINKING FOUNTAINS: 8

NUMBER OF BBQ: 17

TOILETS: 3, located in the same building

VEGETATION: mature woodland composed of Scottish Pine with some Larches and individual specimens of Fir; there are a few broad-leaved trees such as Willow and common Aspen. Undergrowth composed of Juniper, Barberry, Honeysuckle and Dog Rose.



HOW TO GET THERE: you can arrive by taking the road leading from Sarre up to the village of Ville-sur-Sarre which reaches the Bellon district.

PANORAMIC VIEW: mount Grivola and Mount Grand Nomenon are located to the South, while Mount Emilius is located to the East.

EXCURSIONS:

the area is located near the footpath leading firstly to Becca France and then Fallère Lake, from which you can climb the respective mountains.

Saint-Nicolas

Sources du Ruet

Ville sur Sarre

Courmayeur

Sarre

Aosta



ALTITUDE: 1765 m o.s.l.
DISTANCE FROM AOSTA: 40 km
TOTAL SURFACE AREA: 3,5 hectares
OWNER: public
TABLES WITH BENCHES: 57 + 3 for disabled
SEATING CAPACITY: 360 people approx.
DRINKING FOUNTAINS: 4
NUMBER OF BBQ: 28
TOILETS: 5, in 2 separate buildings (both with disabled access)
VEGETATION: wood composed of mature Fir and Larch trees.
 Undergrowth composed of Fern, Elderberry, Dog Rose and Raspberry.

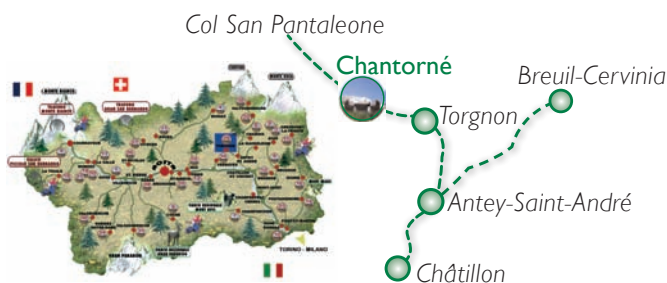


HOW TO GET THERE: you can arrive by taking the public road which from the main town goes up to Chatelard village, and then toward the Chantorné district.

PANORAMIC VIEW: towards the East you can see Mount Tantané and Mount Zerbion, while Mount Méabé, Col Fenêtre and Becca d'Aver are located in the opposite direction.

EXCURSIONS:

by taking the path which from Torgnon goes up to Becca d'Aver you can reach Longhède Summit, Col Fenêtre and then Saint Barthélemy Valley, Praz Valley or go up to Mount Méabé.





ALTITUDE: 1664 m o.s.l.

DISTANCE FROM AOSTA: 30 km

TOTAL SURFACE AREA: 0,5 hectares

OWNER: public

TABLES WITH BENCHES: 14 + 2 for disabled

SEATING CAPACITY: 72 people approx.

DRINKING FOUNTAINS: 2

NUMBER OF GRILLS: 8

TOILETS: 3 (one with disabled access) in a single building

VEGETATION: woodland composed of Larch and Fir with some broad-leaved trees (Poplar and Birch). Undergrowth composed of Berberis, Juniper, european Rowan, Goat Willow and Elderberry.



HOW TO GET THERE: you can arrive by taking the Valgrisenche regional road to the main town.

PANORAMIC VIEW: towards the East you can see Becca dei 4 Denti and Punta di Felumaz and in the opposite direction Becca de l'Aouille. Grande Sassièrè is located to the South.

EXCURSIONS:

- you can reach San Grato Lake and Fond Lake, the desirable destination of many excursionists.
- The Bezzi refuge is easy to reach, the location of numerous ascensions and a connection with Rhêmes Valley (Benevolo Refuge).
- Along the Alta Via No. 2 route that joins Valgrisenche and Rhêmes Valley, you will find the Chalet de l'Epée refuge, from where you can see an excellent view over the Rutor glacier.

Courmayeur

Arvier

Aosta

Diga di
Beauregard

Valgrisenche

Plan Moulin



ALTITUDE: 1690 m o.s.l.

DISTANCE FROM AOSTA: 33 km

TOTAL SURFACE AREA: 1,8 hectares

OWNER: public

TABLES WITH BENCHES: 25 + 1 for disabled

SEATING CAPACITY: 156 people approx.

DRINKING FOUNTAINS: 3

NUMBER OF BBQ: 17

TOILETS: 3 (one with disabled access) in a single building

VEGETATION: mixed woodland composed of Larch and Fir. Undergrowth composed of Juniper, Rhododendron, Blueberry and Goat Willow.

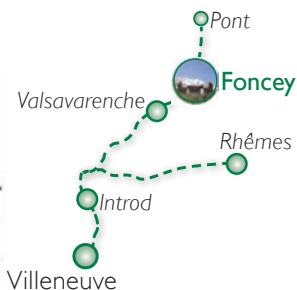


HOW TO GET THERE: you can arrive by taking the Valsavarenche regional road, passing by Eaux Rousses village. This district is located inside the Gran Paradiso National Park.

PANORAMIC VIEW: you can admire the Gran Paradiso Massif and Déjioz town which enjoys an excellent view of Gran Nomenon and Mount Grivola.

EXCURSIONS:

- you can reach the Vittorio Emanuele and Federico Chabod Refuges which are located at the foot of the Gran Paradiso, the Savoy Refuge and Chivasso town's refuge located on the Nivolet plane.
- A section of the "Alta Via No.2" road passes through the Col Lauzon, one of the highest part of the Hight way mountains roads in Aosta Valley at an altitude of 3,296 metres.



ALTITUDE: 2000 m o.s.l.

DISTANCE FROM AOSTA: 50 km

TOTAL SURFACE AREA: 1,9 hectares

OWNER: public

TABLES WITH BENCHES: 27

SEATING CAPACITY: 162 people approx.

DRINKING FOUNTAINS: 4

NUMBER OF GRILLS: 10

TOILETS: 3 (one with disabled access) in a single building

VEGETATION: woodland mainly composed of Larch with a green Alder maquis. Undergrowth composed of Rhododendrons and Blueberry.

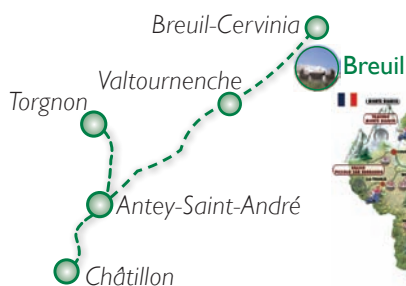


HOW TO GET THERE: you can arrive by taking the Valtournenche regional road near the town of Breuil.

AREA PANORAMA: towards the West you can admire the Grandes Muralles mountain chain, while to the North the impressive "La Gran Becca": the Matterhorn.

EXCURSIONS:

from the area you can climb a short path to the village of Cielo Alto; or, for those of you in search of longer routes, you can reach Bec del Merlo or Goillet Lake.



ALTITUDE: 1841 m o.s.l.

DISTANCE FROM AOSTA: 46 km

TOTAL SURFACE AREA: 1 hectares

OWNER: public

TABLES WITH BENCHES: 24 + 1 for disabled

SEATING CAPACITY: 150 people approx.

DRINKING FOUNTAINS: 2

NUMBER OF BBQ: 6

TOILETS: 3 (one with disabled access) in a single building

VEGETATION: sparse and sporadic woodland composed of mature Larch with alternating Green Alder trees and fields. Undergrowth composed of Juniper and Rhododendrons.



HOW TO GET THERE: you can arrive by taking the road that leads from Valtournenche the tour of to the Cheneil district.

PANORAMIC VIEW: to the North West you can see Les Grandes Murailles, Château des Dames and Punta Tzan, while to the North East you can see the Cime Bianche, and the Matterhorn to the North.

EXCURSIONS:

- departing from the Cheneil district you can reach Chamois town by crossing the Gran Balconata route or by following the path leading to Clavalité Sanctuary.
- Again, departing from the Cheneil district you can also make excursions to Becca d'Aran, Petit and Grand Tournalin and Col di Nana by following the Alta Via No. 1 track.



ALTITUDE: 1650 m o.s.l.

DISTANCE FROM AOSTA: 37 km

TOTAL SURFACE AREA: 4 hectares

OWNER: public

TABLES WITH BENCHES: 62 + 2 for disabled

SEATING CAPACITY: 385 people approx.

DRINKING FOUNTAINS: 5

NUMBER OF GRILLS: 34

TOILETS: 2 (one with disabled access) in a single building

VEGETATION: thriving, mature woodland with fir and sporadic Larch and Scottish Pine trees. Undergrowth composed of Juniper, Dog Rose, Barberry, Bearberry and Blueberry.

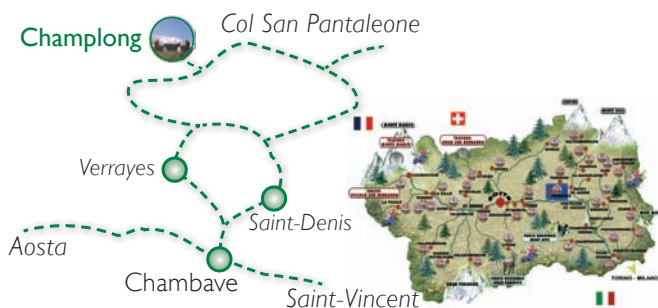


HOW TO GET THERE: you can arrive by taking the road that links the villages of Grand Villa and Cheresoulaz, over the town centre.

PANORAMIC VIEW: looking North of the equipped area you can see Longhède Summit and Becca d'Aver, towards the East Mount Zerbion and to the South East Mount Néry; while to the South, located on the slope of the Dora Baltea opposite the area, you can see Mount Barboston and Mount Avic.

EXCURSIONS:

- taking the path near the area going to Becca d'Aver you can continue onwards at the Longhède Summit.
- Taking the winter, cross-country skiing piste you arrive to the picnic area in the Chantorné di Torgnon district.



ACTIVITY PATHS

ANTEY-SAINT-ANDRÉ

CHAMPDEPRAZ

COURMAYEUR

FONTAINEMORE

LA MAGDELEINE

MORGEX

SAINT-NICOLAS

TORGNON

VALTOURNENCHE

1 Antey-Saint-André (for disabled)

ALTITUDE: 1000 m o.s.l.

DISTANCE FROM AOSTA: 31 km


OWNER: public and private

LENGTH OF ROUTE: 1280 m

NUMBER OF STOPS: 9

VEGETATION: typical mountain plain woodland which thins out at intervals along the path, leaving space for clearings cultivated with permanent meadow. Species in the hardwood coppice are Ash, Alder, Maple, Lime, Birch, goat Willow, with occasional Larch and Scottish pine.

LOCATION: leaving the village of Antey-Saint-André, follow the regional road to La Magdeleine for about 50 m until you reach the beginning of the route.



2

Antey-Saint-André

ALTITUDE: 1080 m o.s.l.

DISTANCE FROM AOSTA: 32 km

OWNER: public

LENGTH OF ROUTE: 1600 m

NUMBER OF STOPS: 21

VEGETATION: mixed white-wood forest with prevalence of Fir and Larch, occasional hardwood including service, hazel and downy oak.

LOCATION: take the local road leading from Antey-Saint-André to the artificial rock climbing wall.



Champdepraz (for disabled)

3

ALTITUDE: 1300 m o.s.l.

DISTANCE FROM AOSTA: 45 km

OWNER: private

LENGTH OF ROUTE: 850 m

NUMBER OF STOPS: 10

VEGETATION: the path is in a wooded area that sometimes clears giving place to meadows and cutting lawns. The forest consist mainly of conifers, larches and scots pine, often mixed with hardwoods such as white alder, beech, sycamore and birch, while the undergrowth are the laburnum and the core.

LOCATION: from the village of Champdepraz take the road to Chevrère in the Mont Avic park area, then reach the village La Ville just above.



Courmayeur

3

ALTITUDE: 1540 m o.s.l.

DISTANCE FROM AOSTA: 43 km

OWNER: public

LENGTH OF ROUTE: 900 m

NUMBER OF STOPS: 14

VEGETATION: thin, irregular and mature woodland largely dominated by Larch, with some Fir and Hardwood. Undergrowth: Juniper, Barberry, Elder, Goat willow and Dog-rose.

LOCATION: about half way along Val Veny, on the orographic right side of the valley.



5

Fontainemore

ALTITUDE: 760 m o.s.l.

DISTANCE FROM AOSTA: 60 km

OWNER: public

LENGTH OF ROUTE: 1200 m

NUMBER OF STOPS: 16

VEGETATION: larch with some Fir; Arolla pine, Beech and occasional Scots pine, Birch, service and Goat willow. Undergrowth consisting of Juniper, Rhododendron, Blueberry and Raspberry.

LOCATION: in the village of Pillaz situated, on the road from the town of Fontainemore, on the way up to the Riserva Naturale of Mont Mars.



6

La Magdeleine

ALTITUDE: 1655 m o.s.l.

DISTANCE FROM AOSTA: 39 km

OWNER: public

LENGTH OF ROUTE: 1560 m

NUMBER OF STOPS: 16

VEGETATION: mixed White-wood forest with mostly spruce and Larch, occasional Scots pine and Hardwood, which includes Maple, Poplar and Birch. Undergrowth of Bearberry, Juniper, Raspberry, Strawberry, Blueberry and Rhododendron.

LOCATION: on the regional road from Aosta to La Magdeleine.



ALTITUDE: 930 m o.s.l.

DISTANCE FROM AOSTA: 27 km

OWNER: public

LENGTH OF ROUTE: 400 m

NUMBER OF STOPS: 13

VEGETATION: the route passes through an area wooded with Larch and Birch.

LOCATION: near the Morgex sports complex.



Saint-Nicolas (for the blind)

8

ALTITUDE: 1200 m o.s.l.

DISTANCE FROM AOSTA: 17 km


OWNER: public and private

LENGTH OF ROUTE: 450 m

NUMBER OF STOPS: 13

VEGETATION: woodland consisting of mature Larch with a small number of Fir and Birch. Undergrowth of Juniper, Barberry, Goat willow and Bearberry.

LOCATION: located near the village of Saint-Nicolas, overlooking the central valley.



Torgnon

ALTITUDE: 1765 m o.s.l.

DISTANCE FROM AOSTA: 40 km

PROPRIETÀ: public

LENGTH OF ROUTE: 600 m

NUMBER OF STOPS: 11

VEGETATION: woodland consisting of mature Spruce and Larch. Undergrowth: Fern, Elder, Blueberry, Dog-rose and Raspberry.

LOCATION: in the village of Chantorné, on the municipal road leading up from Torgnon towards the village of Chatelard.



Valtournenche (Maen)

ALTITUDE: 1310 m o.s.l.

DISTANCE FROM AOSTA: 39 km

OWNER: CVA (electricity company), granted for use to municipality

LENGTH OF ROUTE: 900 m

NUMBER OF STOPS: 14

VEGETATION: mixed woodland consisting of mature Fir and Larch. There are occasional Scottish pine and Stone pine. The hardwood consists of Birch, Maple and Ash. Along the stream and marshy areas can be found Alder and Willow. Undergrowth: Fern, Elder, Blueberry, Dog-rose and Raspberry.

LOCATION: the village of Maen, on the regional Valtournenche road.



ALTITUDE: 1530 m o.s.l.

DISTANCE FROM AOSTA: 45 km

OWNER: public

LENGTH OF ROUTE: 1000 m

NUMBER OF STOPS: 16

VEGETATION: mixed woodland with broad-leaved trees and typical conifers from mountain plateaus and sheltered wet areas with a prevalence of Larch and white Alder and the occasional Fir, Mountain Maple and Mountain Ash.

LOCATION: it is easy to get to from Valtournenche by taking the road leading to Crepin.



FOREST SERVICE STATIONS

PRÉ-SAINT-DIDIER	0165 867223
ARVIER	0165 929801
VILLENEUVE	0165 95026
AYMAVILLES	0165 923006
AOSTA	0165 231185
VALPELLINE	0165 73238
ETROUBLES	0165 78204
NUS	0165 767921
CHÂTILLON	0166 563265
ANTEY-SAINT-ANDRÉ	0166 548235
VERRÈS	0125 921005
BRUSSON	0125 300145
PONT-SAINT-MARTIN	0125 806858
GABY	0125 345940

DEPARTMENT FOR PLANT AND ANIMAL LIFE, HUNTING
AND FISHING

0165 776220

- **112** CARABINIERI
- **113** POLICE
- **115** FIRE SERVICE
- **117** CUSTOMS OFFICER
- **118** MEDICAL HELP
- **1515** FOREST RANGERS
- **800 319 319** CIVIL DEFENCE
- **800 800 319** MOUNTAIN RESCUE

WEATHER CONDITIONS AND FORECASTING:
FOR WEATHER REPORT PHONE

0165 272333

www.regione.vda.it/territorio/centrofunzionale/meteo


MUNICIPALITIES



ANTEY-SAINT-ANDRÉ	0166 548209
AVISE	0165 91113
AYAS	0125 306632
BIONAZ	0165 730106
BRUSSON	0125 300132
CHAMOIS	0166 47134
CHAMPDEPAZ	0125 960692
CHAMPORCHER	0125 37106
COGNE	0165 753800
COURMAYEUR	0165 831311
DONNAS	0125 807051/804728
DOUES	0165 738042
ÉMARÈSE	0166 519103
FÉNIS	0165 769869
FONTAINEMORE	0125 832121
GRESSONEY-LA-TRINITÉ	0125 366137/366060
ISSIME	0125 344033
LA MAGDELEINE	0166 548274
LA SALLE	0165 861908/861912
LA THUILE	0165 884108
MORGEX	0165 801711
NUS	0165 763763
PONT-SAINT-MARTIN	0125 830611
RHÊMES-NOTRE-DAME	0165 936162/936114
SAINT-MARCEL	0165 768801
SAINT-NICOLAS	0165 908814
SAINT-OYEN	0165 78522
SARRE	0165 215611
TORGNON	0166 540213
VALGRISENCE	0165 97105
VALSAVARENCE	0165 905703
VALTOURNENCHE	0166 946811
VERRAYES	0166 43106

USEFUL NUMBERS

TOURIST OFFICES



Tourist office - AOSTA	tel 0165.236627
Tourist office - GRESSONEY-LA-TRINITÉ	tel 0125.366143
Tourist office - PONT-SAINT-MARTIN	tel 0125.804843
Tourist office - AYAS CHAMPOLUC	tel 0125.307113
Tourist office - BRUSSON	tel 0125.300240
Tourist office - BREUIL - CERVINIA	tel 0166.949136
Tourist office - VALTOURNENCHE	tel 0166.92029
Tourist office - ANTEY-SAINT-ANDRÉ	tel 0166.548266
Tourist office - SAINT-VINCENT	tel 0166.511335
Tourist office - ETROUBLES	tel 0165.78559
Tourist office - VALPELLINE (open seasonally)	tel 0165.713502
Tourist office - COGNE	tel 0165.74040
Tourist office - COURMAYEUR	tel 0165.842060
Tourist office - LA THUILE	tel 0165.884179

R U L E S O F C O N D U C T

RESPECT NATURE, LEARN HOW TO RECOGNISE AND OBSERVE IT HELP US TO PRESERVE THE AREA

The equipped area is a space to be used by tourists. It has the following services: car park, drinking water fountains, tables and benches, barbecues and toilets.

This area is equipped for your use, but:



please do not ride bikes, motorbikes or vehicles across it, as this will damage the grass: please leave all means of transport in the car parking spaces provided;



please use the barbecues provided in order to prevent potentially dangerous fires;



please use the available firewood and embers in the barbecue, leaving the trees and fencing as they are;



please do not interfere with the natural environment: cutting trees and uprooting plants and flowers damages and disturbs the natural environment;



please remember that leaving rubbish behind degrades the area, as well as creating a source of infection for people and particularly children;



please remember to respect everything that is provided for everyone's use. By using common sense and care, we can enjoy nature's spaces better;



please learn to respect nature's silence by not polluting the natural environment with shouting, loud radios or other unnecessarily loud noises.



MONTE BIANCO



CERVINO

MONTE ROSA

TRAFORO
MONTE BIANCO

TRAFORO
GRAN SAN BERNARDO


VALICO
PICCOLO SAN BERNARDO


OSTA

PARCO NATURALE
MONT AVIC

PARCO NAZIONALE
GRAN PARADISO

TORINO - MILANO

 Aree attrezzate

 Percorsi attrezzati

